

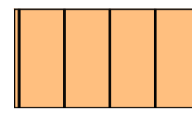
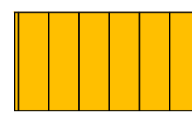
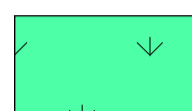


AREA AMMINISTRATIVA



Z403 CONFINE COMUNALE

AREA AD USO PREVALENTEMENTE RESIDENZIALE

-  **B1** B102 AREA RESIDENZIALE ESISTENTE DI RISTRUTTURAZIONE ART.45 -B1
-  **B2** B101 AREA RESIDENZIALE SATURA ESISTENTE ART.45 -B2
-  **B3** B103 AREA RESIDENZIALE DI COMPLETAMENTO ART.45 -B3
-  **C1** C101 AREA RESIDENZIALE DI NUOVO IMPIANTO ART.46
-  **H101** AREA A VERDE PRIVATO ART.46


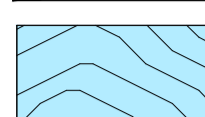


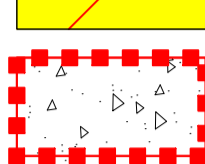


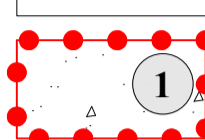
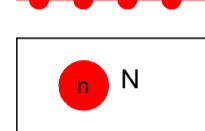
AREE DESTINATE AD ATTIVITA' PRODUTTIVE

-  **L** D104 AREA PRODUTTIVA DI INTERESSE LOCALE ART.48
-  **M** D110 AREA MISTA ART.50
-  **L** D104 AREA PER DEPOSITI ART.49

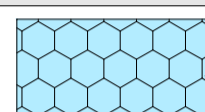
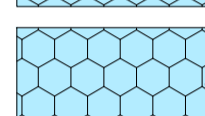

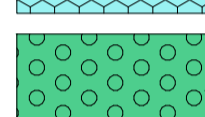

AREE DESTINATE AD ATTIVITA' AGRICOLA

-  **E103** AREA AGRICOLA - ART.53
-  **E104** AREA AGRICOLA DI PREGIO - ART.54
-  **E106** AREA A BOSCO - ART.56
-  **E108** AREA AD ELEVATA INTEGRITA' - ART.57
-  **E110** AREA AGRICOLA DI RILEVANZA LOCALE - ART.55
-  **A** E201 AREA PER IMPIANTO AGRICOLO - ART.51



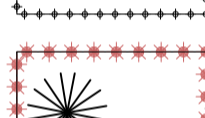
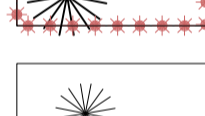
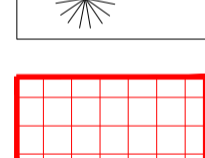
AREE DI ANTICO INSEDIAMENTO E INTERESSE AMBIENTALE E CULTURALE

-  **A101** INSEDIAMENTO STORICO - ART.31
-  **Z102** FIUMI E TORRENTI - ART.23 E 27
-  **Z104** CORSI D'ACQUA - ART.23 E 27
-  **Z201** AREA A TUTELA AMBIENTALE - ART.20.1
-   **Z301** VINCOLO DIRETTO - ART.21 MANUFATTI E SITI DI RILEVANZA CULTURALE
-  **Z318** SINGOLO ELEMENTO STORICO CULTURALE NON VINCOLATO - ART.21
-  **Z327** SINGOLO ELEMENTO STORICO CULTURALE NON VINCOLATO - ART.21
-  **Z321** ELEMENTI GEOLOGICI E GEOMORFOLOGICI


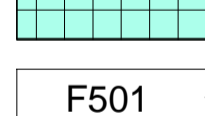
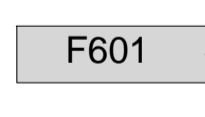
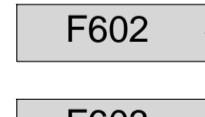
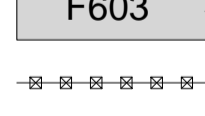


AREE PER ATTREZZATURE E SERVIZI

-  **CA N** F201 ATTREZZATURE E SERVIZI CIVILI AMMINISTRATIVI ART.59
-  **S** F209 AREA SPORTIVA AL COPERTO ART.59
-  **ca N** F201 ATTREZZATURE E SERVIZI CIVILI AMMINISTRATIVI ART.59
-  **VA** F303 VERDE ATTREZZATO ART.60
-  **P** F305 PARCHEGGIO ART.61


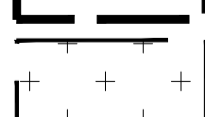
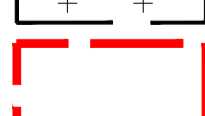
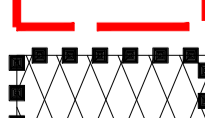
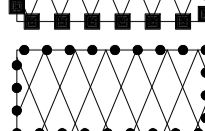
ALTRE AREE

-  **PL N** Z504 PIANO DI LOTTIZZAZIONE ART.69 - 72
-  **F420** PISTE CICLABILI E CICLOPEDONALI ART.66
-  **N** Z602 SPECIFICO RIFERIMENTO NORMATIVO
-  **Z601** SPECIFICO RIFERIMENTO NORMATIVO PUNTUALE
-  **Z610** AREA INEDIFICABILE CON VINCOLO DECENNALE ART.76

AREE PER INFRASTRUTTURE E SERVIZI

-  **c** F801 ATTREZZATURA SERVIZI CIMITERIALI ART.63
-  **T IDR** F803 INFRASTRUTTURE TECNOLOGICHE ART.62
-  **F501** **PNe** **F412** VIABILITA' PRINCIPALE ESISTENTE IV CATEGORIA - ART.65
-  **F413** VIABILITA' PRINCIPALE DA POTENZIARE IV CATEGORIA - ART.65
-  **F601** **Le** **F415** VIABILITA' LOCALE ESISTENTE - ART.65
-  **F602** **Lp** **F416** VIABILITA' LOCALE DA POTENZIARE - ART.65
-  **F603** **Ln** **F417** VIABILITA' LOCALE DI PROGETTO - ART.65
-  **F444** ELETTRODOTTO - ART.68
-  **F446** CONDOTTA FORZATA - ART.68

AREE DI RISPETTO

-  **G103** FASCIA DI RISPETTO STRADALE ART.65
-  **G101** FASCIA DI RISPETTO CIMITERIALE ART.63
-  **G104** FASCIA DI RISPETTO ELETTRODOTTO ART.68
-  **Ban** **Z606** SITI RIPRISTINATI ART.25 c.5
-  **SIB N** **Z604** SITI INQUINATI BONIFICATI ART.25 c.5

# COMUNE DI CARZANO

PROVINCIA AUTONOMA DI TRENTO




## PIANO REGOLATORE GENERALE

VARIANTE 2019  
ADOZIONE DEFINITIVA



PROGETTO



## LEGENDA

1 ADOZIONE DEL C.C.  
Delib. cons. n°27 d.d.29.10.2019

2°ADOZIONE DEL C.C.  
Delib. cons. n°12 d.d.21.05.2020

IL SINDACO  
CESARE CASTELPIETRA

Ordine degli Architetti  
Pianificatori Paesaggisti e Conservatori  
della Provincia di Trento  
Dott. Architetto  
ROBERTO VIGNOLA  
0791 sez.A ARCHITETTURA