


AREA AMMINISTRATIVA



Z403 CONFINE COMUNALE

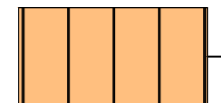
AREA AD USO PREVALENTEMENTE RESIDENZIALE




B1 B102 AREA RESIDENZIALE ESISTENTE DI RISTRUTTURAZIONE ART.45 -B1



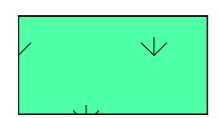
B2 B101 AREA RESIDENZIALE SATURA ESISTENTE ART.45 -B2



B3 B103 AREA RESIDENZIALE DI COMPLETAMENTO ART.45 -B3




C1 C101 AREA RESIDENZIALE DI NUOVO IMPIANTO ART.46



H101 AREA A VERDE PRIVATO ART.46


AREE DESTINATE AD ATTIVITA' PRODUTTIVE



L D104 AREA PRODUTTIVA DI INTERESSE LOCALE ART.48




TD D110 AREA MISTA ART.50




N L D104 AREA PER DEPOSITI ART.49

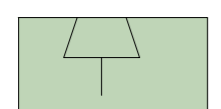
AREE DESTINATE AD ATTIVITA' AGRICOLA




E103 AREA AGRICOLA - ART.53




E104 AREA AGRICOLA DI PREGIO - ART.54



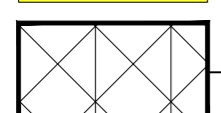
E106 AREA A BOSCO - ART.56



E108 AREA AD ELEVATA INTEGRITA' - ART.57



E110 AREA AGRICOLA DI RILEVANZA LOCALE - ART.55

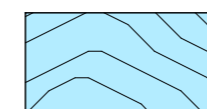


A E201 AREA PER IMPIANTO AGRICOLO - ART.51


AREE DI ANTICO INSEDIAMENTO E INTERESSE AMBIENTALE E CULTURALE




A101 INSEDIAMENTO STORICO - ART.31



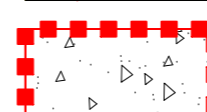
Z102 FIUMI E TORRENTI - ART.23 E 27



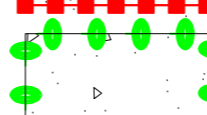
Z104 CORSI D'ACQUA - ART.23 E 27



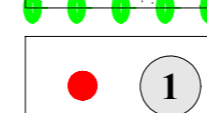
Z201 AREA A TUTELA AMBIENTALE - ART.20.1



Z301 VINCOLO DIRETTO - ART.21 MANUFATTI E SITI DI RILEVANZA CULTURALE

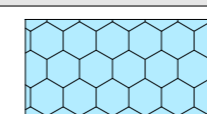


Z302 VINCOLO INDIRETTO - ART.21 MANUFATTI E SITI DI RILEVANZA CULTURALE



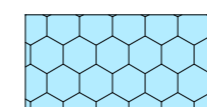
Z318 SINGOLO ELEMENTO STORICO CULTURALE NON VINCOLATO - ART.21

AREE PER ATTREZZATURE E SERVIZI



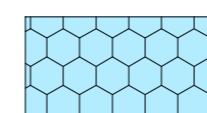
CA N

F101 ATTREZZATURE E SERVIZI CIVILI AMMINISTRATIVI ART.59



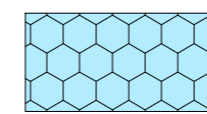
S

F107 AREA SPORTIVA ALL'APERTO ART.59



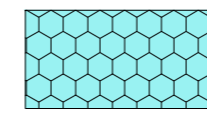
S PR

F108 AREA SPORTIVA DI PROGETTO ALL'APERTO ART.59



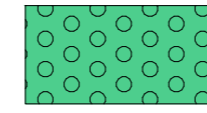
S

F109 AREA SPORTIVA AL COPERTO ART.59



ca N

F201 ATTREZZATURE E SERVIZI CIVILI AMMINISTRATIVI ART.59



VA

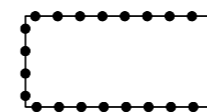
F303 VERDE ATTREZZATO ART.60



P

F305 PARCHEGGIO ART.61

ALTRE AREE



PL N

Z504 PIANO DI LOTTIZZAZIONE ART.69 - 72




F420 PISTE CICLABILI E CICLOPEDONALI ART.66




N

Z602 SPECIFICO RIFERIMENTO NORMATIVO




Z601 SPECIFICO RIFERIMENTO NORMATIVO PUNTUALE




Z610 AREA INEDIFICABILE CON VINCOLO DECENNALE ART.76

AREE PER INFRASTRUTTURE E SERVIZI




c

F801 ATTREZZATURA SERVIZI CIMITERIALI ART.63



T IDR

F803 INFRASTRUTTURE TECNOLOGICHE ART.62




PNe

F412 VIABILITA' PRINCIPALE ESISTENTE IV CATEGORIA - ART.65

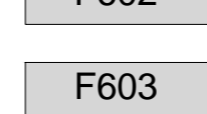


F413 VIABILITA' PRINCIPALE DA POTENZIARE IV CATEGORIA - ART.65



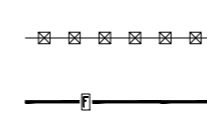
Lc

F415 VIABILITA' LOCALE ESISTENTE - ART.65



Lp

F416 VIABILITA' LOCALE DA POTENZIARE - ART.65



Ln

F417 VIABILITA' LOCALE DI PROGETTO - ART.65




F444 ELETTRODOTTO - ART.68

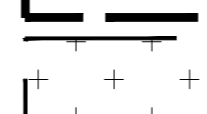


F446 CONDOTTA FORZATA - ART.68

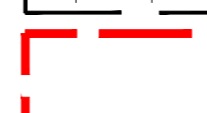
AREE DI RISPETTO



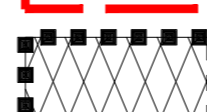
G103 FASCIA DI RISPETTO STRADALE ART.65



G101 FASCIA DI RISPETTO CIMITERIALE ART.63



G104 FASCIA DI RISPETTO ELETTRODOTTO ART.68



Ban

Z606 SITI RIPRISTINATI ART.25 c.5

COMUNE DI CARZANO

PROVINCIA AUTONOMA DI TRENTO




PIANO REGOLATORE GENERALE

VARIANTE 2018
ADEGUATO AL RUEP



PROGETTO



LEGENDA

1 ADOZIONE DEL C.C.
Delib. cons. n°15 d.d.31.07.2018

2° ADOZIONE DEL C.C.
Delib. cons. n°02 d.d.28.02.2019

IL SINDACO
CESARE CASTELPIETRA

Ordine degli Architetti
Pianificatori, Paesaggisti e Conservatori
della Provincia di Trento
Dott. Architetto
ROBERTO VIGNOLA
0791 sez.A ARCHITETTURA